

Space for Smarter Government Programme



Space for Smarter Government

Sara Huntingdon
UK Space Agency
Programme Manager

Web: <http://www.spaceforsmartergovernment.uk/>

Email: ssgp@sa.catapult.org.uk

Led by the UK Space Agency

Delivered in collaboration with the Satellite Applications Catapult

Disclaimer: [name company/consortium] is responsible for the information contained in the presentation. Views expressed do not necessarily reflect those of the SSGP and UKSA

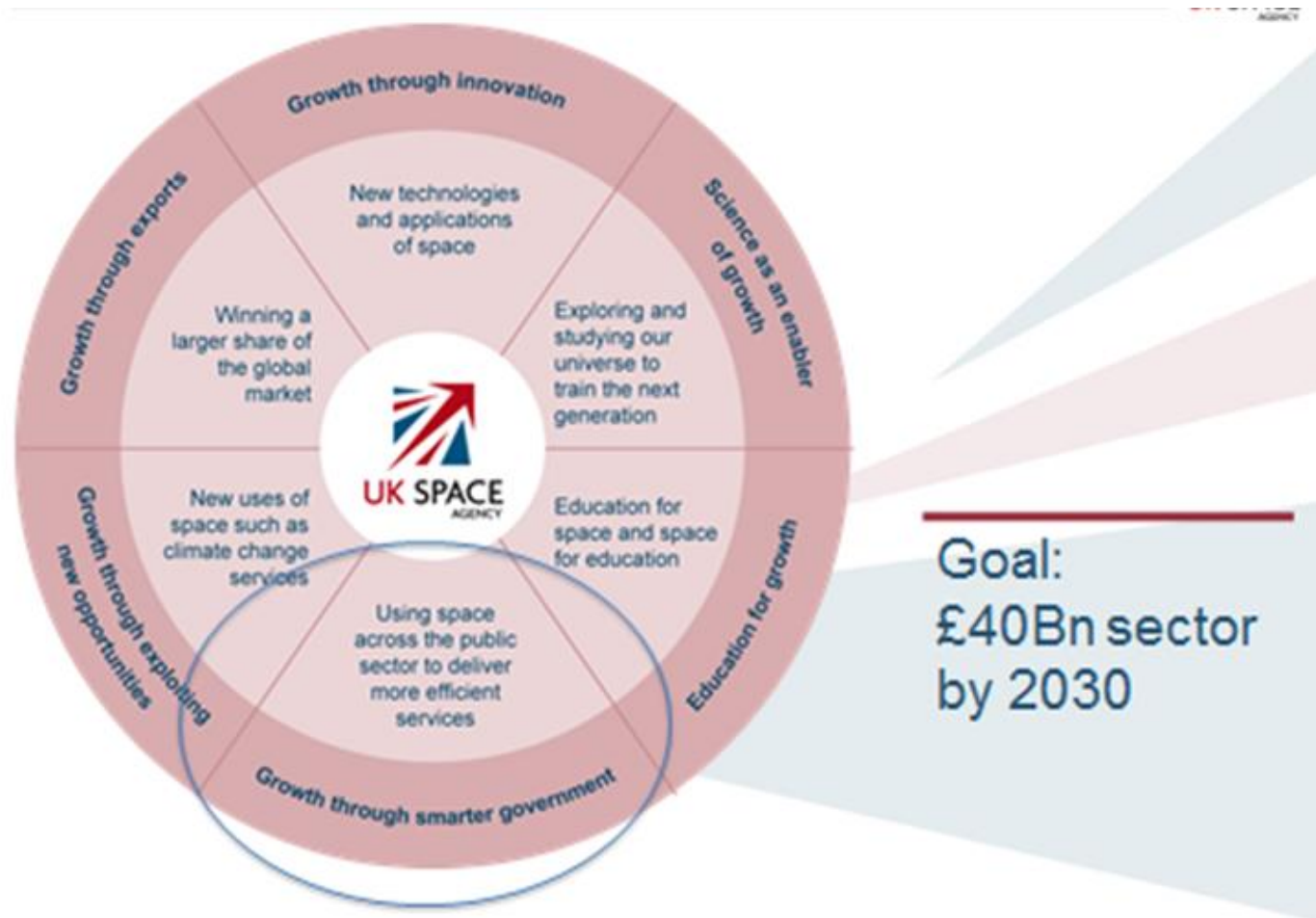


Overview

- Give you some background context
 - Programme origins
 - What SSGP is
 - What we do
- What to expect today
- How you could benefit



Programme Origins...



- The Case for Space (2006)
- Innovation and Growth Strategy (2010)
- Civil Space Strategy (2012)
- UK SPACE -IGS Space Growth Action Plan 2014-2030 (2013)
- Government Response to the IGS Action Plan (2014)

What is SSGP?



- UK Space Agency led and funded programme, established in 2014
- Delivered in collaboration with a small neutral team within the Satellite Applications Catapult at Harwell
- Aims to help the public sector save money, innovate and make more effective policy decisions using space
- Work with industry, academia and public sector users to bring sustainable operational services to market which meet a defined public sector requirement
- Unblock barriers preventing this change from happening through improving awareness, access and demonstrating capability

What do we do – the three key ingredients...



- **R**aise awareness

- Discovery Days/Events
- Training/Workshops
- Conferences/Stand

- **E**nable access

- Joining up complementary approaches
- Exploiting wider business networks
- Providing neutral advice with reach-back to technical expertise

- **D**emonstrate capability

- Requirements gathering and definition
- Targeted competitions and demonstrators
- Increasing application Case Study portfolio

All the above is why you are here today!

Led by the UK Space Agency

Delivered in collaboration with the Satellite Applications Catapult

Disclaimer: [name company/consortium] is responsible for the information contained in the presentation. Views expressed do not necessarily reflect those of the SSGP and UKSA




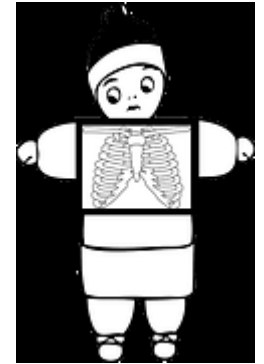


We can use space to make better decisions



By the end of today you will be aware of :

- how diagnosis timescales could be reduced....
- which streets to avoid in the Midlands ...
- how to avoid getting your feet wet in Lincoln....



..... and many more!

Purpose, Aims and Objectives

- Share the outcomes of the 2015/16 SSGP Projects
- Discover how satellite data and services could benefit UK public sector and how space is being used by central and local Government;
- Engage with project teams and their end users to explore how these space enabled services could help meet your policy needs now or in future, and
- Network with industry and other senior policy makers to explore how space enabled technologies could meet cross-cutting policy requirements and foster further collaborations

Session Structure – John Vesey

- Session 1 – Phase 2 Demonstrators
 - 15 min presentations
 - 5 mins Q&A
 - Session 2 - SBRI-Phase 1 Projects
 - Environment
 - Session 3 – SBRI-Phase 1 Projects
 - Flooding
- Twitter @spacegovuk
#SSGPShowcase16

We are filming the presentations today!